

Sean Roberts

From: Alex Yendole
Sent: 05 November 2013 14:47
To: Programme Officer
Subject: SHLAA Stone details of housing commitments (Stone Area Plan)
Attachments: 1 Nov 2013 Current Commitments and Site Requests.pdf; 1 Nov 2013 Current Commitments & Site Requests.png

Dear Sean

SHLAA Stone details of housing commitments (Stone Area Plan)

Please find attached a map showing the current planning commitments for Stone (yellow numbers associated with site and number of dwellings to table on right hand bottom corner of map) and Strategic Housing Land Availability Assessment sites at Stone (red numbers with site boundaries associated with site number to table on left hand bottom corner of map). In addition the site boundaries for current planning commitments of sites with 10 or more dwellings are also shown (blue cross-hatched boundary).

Kind regards

Alex

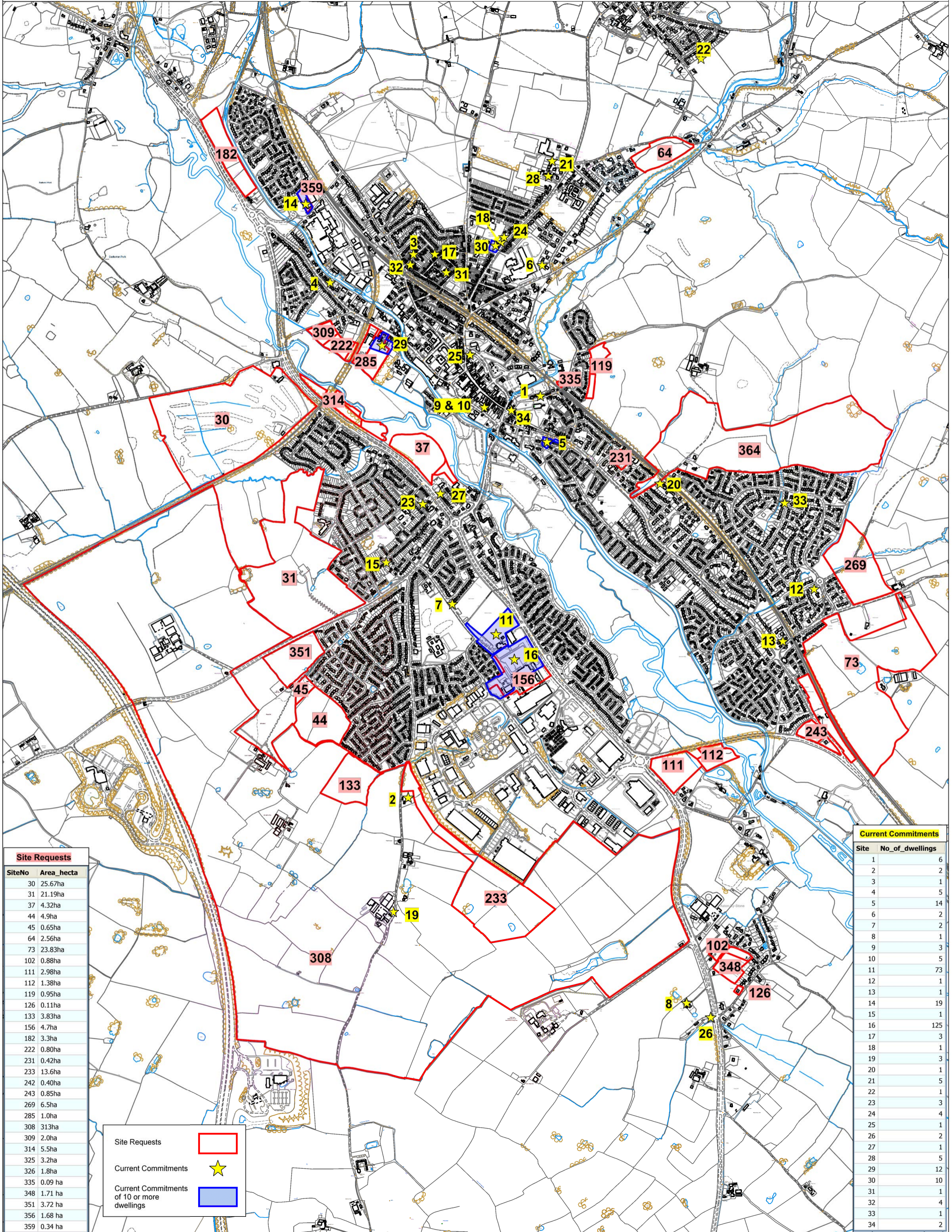
Current Commitments and Site Requests within Stone

Not to scale


October 2013





© Crown copyright and database rights (2013)
Ordnance Survey (100018205)
You are not permitted to copy, sub-license,
distribute, sell or otherwise make available the
Licensed Data to third parties in any form.



Site Requests	
SiteNo	Area_hecta
30	25.67ha
31	21.19ha
37	4.32ha
44	4.9ha
45	0.65ha
64	2.56ha
73	23.83ha
102	0.88ha
111	2.98ha
112	1.38ha
119	0.95ha
126	0.11ha
133	3.83ha
156	4.7ha
182	3.3ha
222	0.80ha
231	0.42ha
233	13.6ha
242	0.40ha
243	0.85ha
269	6.5ha
285	1.0ha
308	313ha
309	2.0ha
314	5.5ha
325	3.2ha
326	1.8ha
335	0.09 ha
348	1.71 ha
351	3.72 ha
356	1.68 ha
359	0.34 ha

Site Requests 

Current Commitments 

Current Commitments of 10 or more dwellings 

Current Commitments	
Site	No_of_dwellings
1	6
2	2
3	1
4	5
5	14
6	2
7	2
8	1
9	3
10	5
11	73
12	1
13	1
14	19
15	1
16	125
17	3
18	1
19	3
20	1
21	5
22	1
23	3
24	4
25	1
26	2
27	1
28	5
29	12
30	10
31	1
32	4
33	1
34	2