

Local Development Framework
Newcastle under Lyme
Submission Proposals Map

Saved 2011 Local Plan Policies

- Scheduled Ancient Monument - B2
- Conservation Area - B9-18, 20
- Conservation Area - B9-19
- New foot, horse and cycle routes - C11
- Community Facilities Proposals - C14
- Community Facilities Proposals - C18
- Community Facilities Proposals - C19
- Community Facilities Proposals - C20
- Community Facilities Proposals - C21
- Publicly Accessible Space - C3
- Country Parks - C8
- Country Parks - C8, C13
- Countryside Parks - C9
- Employment Development - E2
- Employment Development - E3
- Employment Development - E4
- Employment Development - E5
- Employment Development - E6
- Employment Development - E7
- Employment Development - E8
- Renewal of Employment Permissions - E9 (1)
- Renewal of Employment Permissions - E9 (2)
- Renewal of Employment Permissions - E9 (3)
- Renewal of Employment Permissions - E9 (4)
- Renewal of Employment Permissions - E9 (5)
- Village Envelope - H1
- Renewal Of Housing Permissions - H10 (1)
- Renewal Of Housing Permissions - H10 (2)
- Renewal Of Housing Permissions - H10 (3)
- Retention of Character - H7
- Protection of a Green Heritage Network - N16
- Area of Active Landscape Conservation - N18
- Area of Landscape Maintenance - N19
- Area of Landscape Enhancement - N20
- Area of Landscape Restoration - N21
- Area of Landscape Regeneration - N22
- Community Woodland Zones - N9
- Newcastle Town Centre - R1
- Kidsgrove Town Centre - R1, 12, 13
- Development in District Centres - R14, 15
- Green Belt - S3
- Parking in Town and District Centres - T17
- Safeguarded Rail Connection - T9

Core Spatial Strategy Policies

- Natural Assets - CSP4












































1:15,000

Local Development Framework


Newcastle under Lyme

Submission Proposals Map

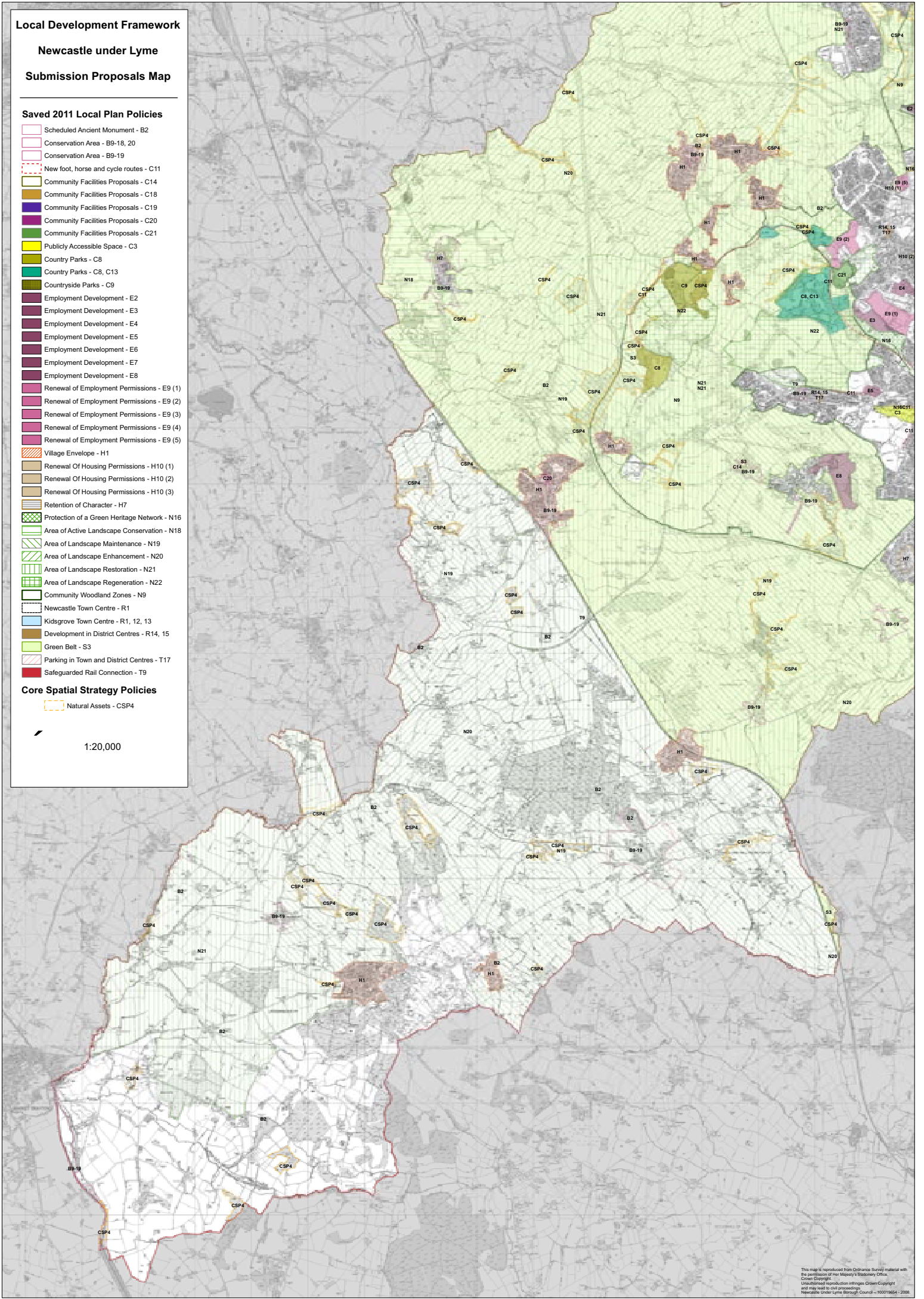
Saved 2011 Local Plan Policies

-  Scheduled Ancient Monument - B2
-  Conservation Area - B9-18, 20
-  Conservation Area - B9-19
-  New foot, horse and cycle routes - C11
-  Community Facilities Proposals - C14
-  Community Facilities Proposals - C18
-  Community Facilities Proposals - C19
-  Community Facilities Proposals - C20
-  Community Facilities Proposals - C21
-  Publicly Accessible Space - C3
-  Country Parks - C8
-  Country Parks - C8, C13
-  Countryside Parks - C9
-  Employment Development - E2
-  Employment Development - E3
-  Employment Development - E4
-  Employment Development - E5
-  Employment Development - E6
-  Employment Development - E7
-  Employment Development - E8
-  Renewal of Employment Permissions - E9 (1)
-  Renewal of Employment Permissions - E9 (2)
-  Renewal of Employment Permissions - E9 (3)
-  Renewal of Employment Permissions - E9 (4)
-  Renewal of Employment Permissions - E9 (5)
-  Village Envelope - H1
-  Renewal Of Housing Permissions - H10 (1)
-  Renewal Of Housing Permissions - H10 (2)
-  Renewal Of Housing Permissions - H10 (3)
-  Retention of Character - H7
-  Protection of a Green Heritage Network - N16
-  Area of Active Landscape Conservation - N18
-  Area of Landscape Maintenance - N19
-  Area of Landscape Enhancement - N20
-  Area of Landscape Restoration - N21
-  Area of Landscape Regeneration - N22
-  Community Woodland Zones - N9
-  Newcastle Town Centre - R1
-  Kidsgrove Town Centre - R1, 12, 13
-  Development in District Centres - R14, 15
-  Green Belt - S3
-  Parking in Town and District Centres - T17
-  Safeguarded Rail Connection - T9

Core Spatial Strategy Policies

-  Natural Assets - CSP4

1:20,000



This map is reproduced from Ordnance Survey material with the permission of Her Majesty's Stationary Office. Crown Copyright. Unauthorised reproduction infringes Crown Copyright and may lead to civil proceedings. Newcastle Under Lyme Borough Council - 10019654 - 2008