

Sean Roberts

From: Alex Yendole
Sent: 08 November 2013 13:20
To: Programme Officer
Subject: Consider Bowers family land plots 0382 1085 re proposed employment site at Stone
Attachments: 8Nov2013 Stone Revisions.pdf

Dear Sean








Following the hearing session on 29 October 2013 and having considered the implications for the new employment area at Stone the Council propose to amend the Strategic Development Location – Employment to include the Bowers family land plots 0382 & 1085 as shown on the amended Plan for Stafford Borough – Stone Area Inset (A4) attached.

Kind regards




Alex

The Plan for Stafford Borough

Stone Area Inset

-  Stone Settlement Boundary
-  Strategic Development Location - Housing
-  Strategic Development Location - Employment
-  Green Infrastructure (GI)
-  Green Belt
-  Staffordshire Historic Environment Record (HER)
-  Major Developed Sites within the Green Belt

Stone Town Centre Inset

-  Town Centre Boundary
-  Primary Shopping Area Boundary
-  Conservation Area Boundary

